

























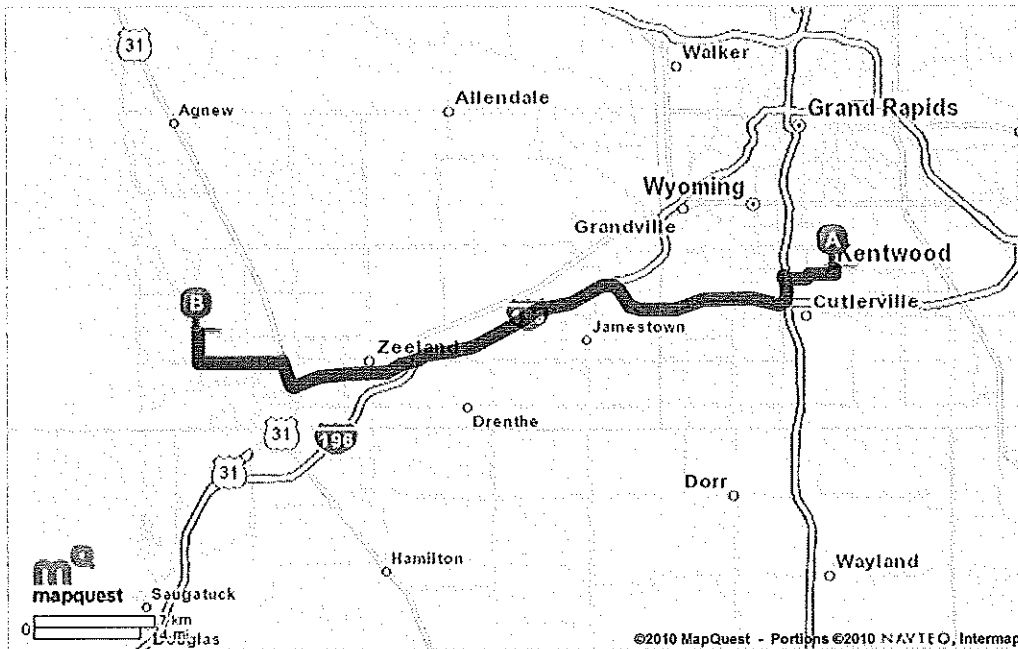
Trip to:
 3600 152nd Ave
 Holland, MI 49424-5901
 32.12 miles
 39 minutes

Notes

WEST OTTAWA HIGH SCHOOL
 616-738-6700
 616-738-6791 FAX

- |  1110 50th St SE
Kentwood, MI 49508-4701 | Miles Per Section |
|--|--------------------------|
|  1. Start out going WEST on 50TH ST SE toward BLAINE AVE SE. | go 0.02 mi |
|  2. Turn LEFT onto BLAINE AVE SE. | go 0.2 mi |
|  3. Turn RIGHT onto 52ND ST SE. | go 1.1 mi |
|  4. Stay STRAIGHT to go onto KELLOGG WOODS DR SE. | go 0.3 mi |
|  5. KELLOGG WOODS DR SE becomes 54TH ST SW. | go 0.9 mi |
|   6. Merge onto US-131 S toward KALAMAZOO.
<i>If you reach CLYDE PARK AVE SW you've gone about 0.1 miles too far</i> | go 0.9 mi |
|   7. Merge onto M-6 W / PAUL B HENRY FWY via EXIT 77 toward HOLLAND. | go 7.8 mi |
|   8. Merge onto I-196 W via the exit on the LEFT toward HOLLAND. | go 9.2 mi |
|   9. Merge onto I-196-BL W via EXIT 55 toward ZEELAND / HOLLAND. | go 5.4 mi |
|   10. Merge onto US-31 N toward MUSKEGON. | go 1.3 mi |
|   11. Make a U-TURN onto US-31 S.
<i>If you reach FELCH ST you've gone about 0.3 miles too far</i> | go 0.1 mi |
|  12. Take the 1st RIGHT onto JAMES ST. | go 3.5 mi |
|  13. Turn RIGHT onto 152ND AVE.
<i>152ND AVE is 0.2 miles past HIGHBANKS CT</i> | go 1.4 mi |
|  14. 3600 152ND AVE is on the RIGHT.
<i>Your destination is 0.3 miles past RILEY ST
If you reach GREENLY ST you've gone about 0.1 miles too far</i> | go 0.01 mi |
|  3600 152nd Ave
Holland, MI 49424-5901 | 32.1 mi |

Total Travel Estimate: **32.12 miles** 39 minutes



All rights reserved. Use subject to License/Copyright

Directions and maps are informational only. We make no warranties on the accuracy of their content, road conditions or route usability or expeditiousness. You assume all risk of use. MapQuest and its suppliers shall not be liable to you for any loss or delay resulting from your use of MapQuest. Your use of MapQuest means you agree to our [Terms of Use](#)

**WEST OTTAWA HIGH SCHOOL
SOUTH BUILDING - POOL
3600 - 152ND AVENUE
HOLLAND, MI 49424
616-738-6700
616-738-6791**