


















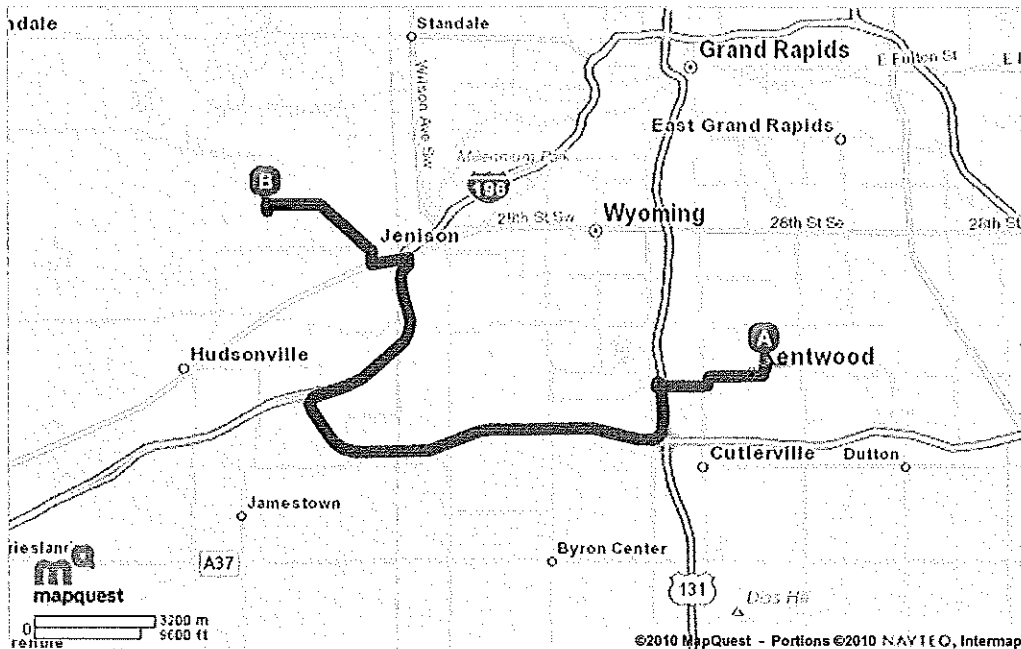
**Trip to:**  
 8295 20th Ave  
 Jenison, MI 49428-9595  
 19.13 miles  
 26 minutes

Notes

JENISON MIDDLE SCHOOL  
 616-457-1402  
 616-457-8090 FAX

- |  <b>1110 50th St SE</b><br>Kentwood, MI 49508-4701                                     | <b>Miles Per Section</b>   |
|---|--|
|    | 1. Start out going WEST on 50TH ST SE toward BLAINE AVE SE. <span style="float: right;"><b>Go 0.02 Mi</b></span>   |
|    | 2. Turn LEFT onto BLAINE AVE SE. <span style="float: right;"><b>Go 0.2 Mi</b></span>   |
|    | 3. Turn RIGHT onto 52ND ST SE. <span style="float: right;"><b>Go 1.1 Mi</b></span>   |
|    | 4. Stay STRAIGHT to go onto KELLOGG WOODS DR SE. <span style="float: right;"><b>Go 0.3 Mi</b></span>   |
|    | 5. KELLOGG WOODS DR SE becomes 54TH ST SW. <span style="float: right;"><b>Go 0.9 Mi</b></span>   |
|     | 6. Merge onto US-131 S toward KALAMAZOO.<br><i>If you reach CLYDE PARK AVE SW you've gone about 0.1 miles too far</i> <span style="float: right;"><b>Go 0.9 Mi</b></span>  |
|   | 7. Merge onto M-6 W / PAUL B HENRY FWY via EXIT 77 toward HOLLAND. <span style="float: right;"><b>Go 7.8 Mi</b></span>   |
|   | 8. Merge onto I-196 E toward GD RAPIDS. <span style="float: right;"><b>Go 3.9 Mi</b></span>  |
|   | 9. Take the CHICAGO DR exit, EXIT 69, toward JENISON. <span style="float: right;"><b>Go 0.5 Mi</b></span>  |
|    | 10. Turn LEFT onto M-121 W / CHICAGO DR SW. <span style="float: right;"><b>Go 0.7 Mi</b></span>  |
|    | 11. Turn RIGHT onto COTTONWOOD DR.<br><i>COTTONWOOD DR is 0.3 miles past MAIN ST</i> <span style="float: right;"><b>Go 1.7 Mi</b></span>   |
|    | 12. Turn SLIGHT LEFT onto BAUER RD.<br><i>BAUER RD is just past OAKWOOD DR</i> <span style="float: right;"><b>Go 1.0 Mi</b></span>   |
|    | 13. Turn LEFT onto 20TH AVE.<br><i>20TH AVE is 0.4 miles past MEADOWBROOK DR</i> <span style="float: right;"><b>Go 0.1 Mi</b></span>   |
|    | 14. 8295 20TH AVE is on the RIGHT.<br><i>Your destination is just past BIRCHWOOD AVE</i><br><i>If you reach PINEWOOD ST you've gone about 0.3 miles too far</i> <span style="float: right;"><b>Go 0.01 Mi</b></span> |
|  <b>8295 20th Ave</b><br>Jenison, MI 49428-9595                                      | <b>19.1 mi</b>   |

**Total Travel Estimate: 19.13 miles - about 26 minutes**



All rights reserved. Use subject to License/Copyright

Directions and maps are informational only. We make no warranties on the accuracy of their content, road conditions or route usability or expeditiousness. You assume all risk of use. MapQuest and its suppliers shall not be liable to you for any loss or delay resulting from your use of MapQuest. Your use of MapQuest means you agree to our [Terms of Use](#)

**JENISON MIDDLE SCHOOL**  
**8295 - 20<sup>TH</sup> AVE**  
**JENISON, MI 49428**  
**616-457-1402**  
**616-457-8090 FAX**