



Notes


BYRON CENTER MIDDLE SCHOOL
 616-878-6511
 616-878-6681 FAX


Trip to:
 8654 Homerich Ave SW
 Byron Center, MI 49315-9220
11.54 miles
17 minutes





1110 50th St SE
 Kentwood, MI 49508-4701


Miles Per Section



- 


1. Start out going WEST on 50TH ST SE toward BLAINE AVE SE. go 0.02 mi
- 


2. Turn LEFT onto BLAINE AVE SE. go 0.2 mi
- 


3. Turn RIGHT onto 52ND ST SE. go 1.1 mi
- 


4. Stay STRAIGHT to go onto KELLOGG WOODS DR SE. go 0.3 mi
- 


5. KELLOGG WOODS DR SE becomes 54TH ST SW. go 0.9 mi
- 



6. Merge onto US-131 S toward KALAMAZOO.
If you reach CLYDE PARK AVE SW you've gone about 0.1 miles too far go 0.9 mi
- 

7. Merge onto M-6 W / PAUL B HENRY FWY via EXIT 77 toward HOLLAND. go 4.2 mi
- 

8. Take the WILSON AVE exit, EXIT 3, toward GRANDVILLE. go 0.5 mi
- 

9. Turn LEFT onto WILSON AVE SW.
If you reach M-6 W you've gone about 0.4 miles too far go 2.7 mi
- 

10. Turn LEFT onto 84TH ST SW.
84TH ST SW is 0.2 miles past 82ND ST SW go 0.5 mi
- 

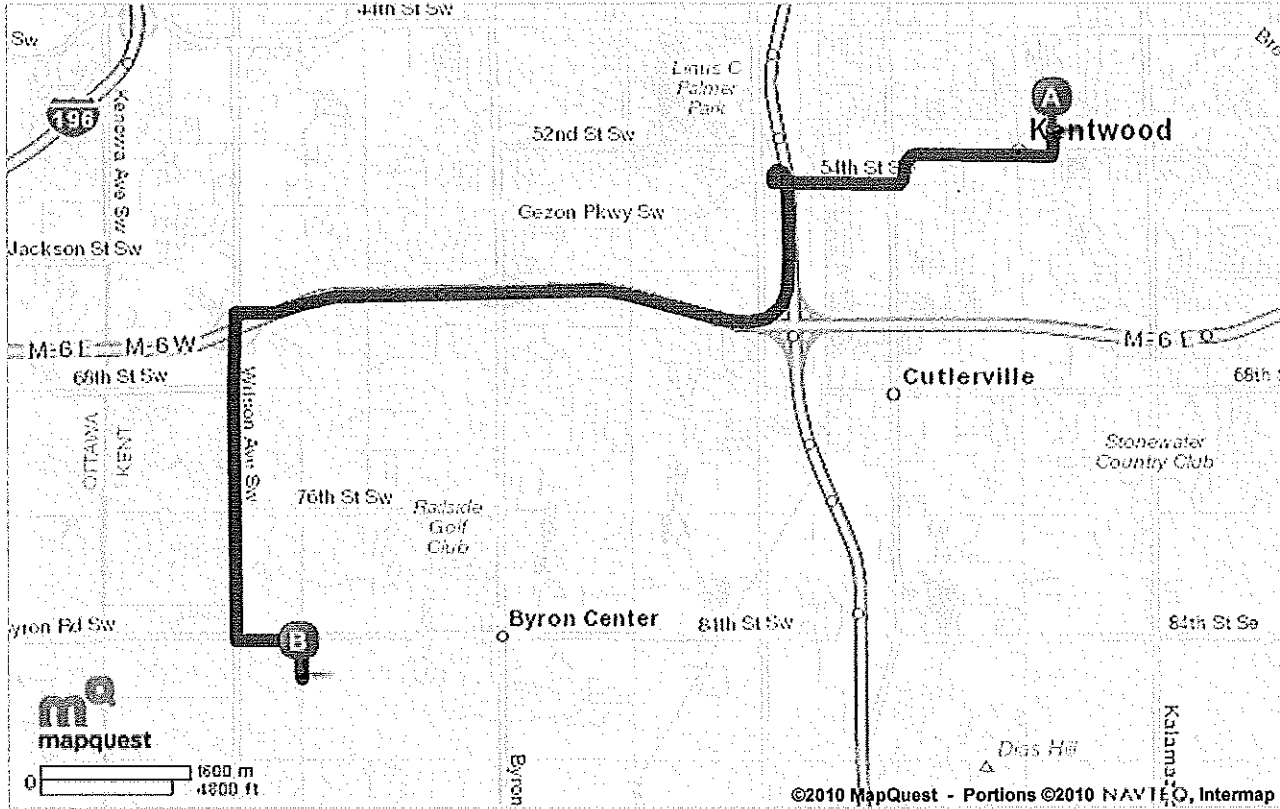
11. Take the 1st RIGHT onto HOMERICH AVE SW.
If you reach ELDORA DR SW you've gone about 0.8 miles too far go 0.3 mi
- 

12. 8654 HOMERICH AVE SW is on the LEFT.
If you reach 92ND ST SW you've gone about 0.6 miles too far go 0.01 mi



8654 Homerich Ave SW
 Byron Center, MI 49315-9220

11.5 mi



All rights reserved. Use subject to License/Copyright

Directions and maps are informational only. We make no warranties on the accuracy of their content, road conditions or route usability or expeditiousness. You assume all risk of use. MapQuest and its suppliers shall not be liable to you for any loss or delay resulting from your use of MapQuest. Your use of MapQuest means you agree to our [Terms of Use](#)

BYRON CENTER MIDDLE SCHOOL
8654 HOMRICH AVE., SE
616-878-6511
616-878-6681 FAX